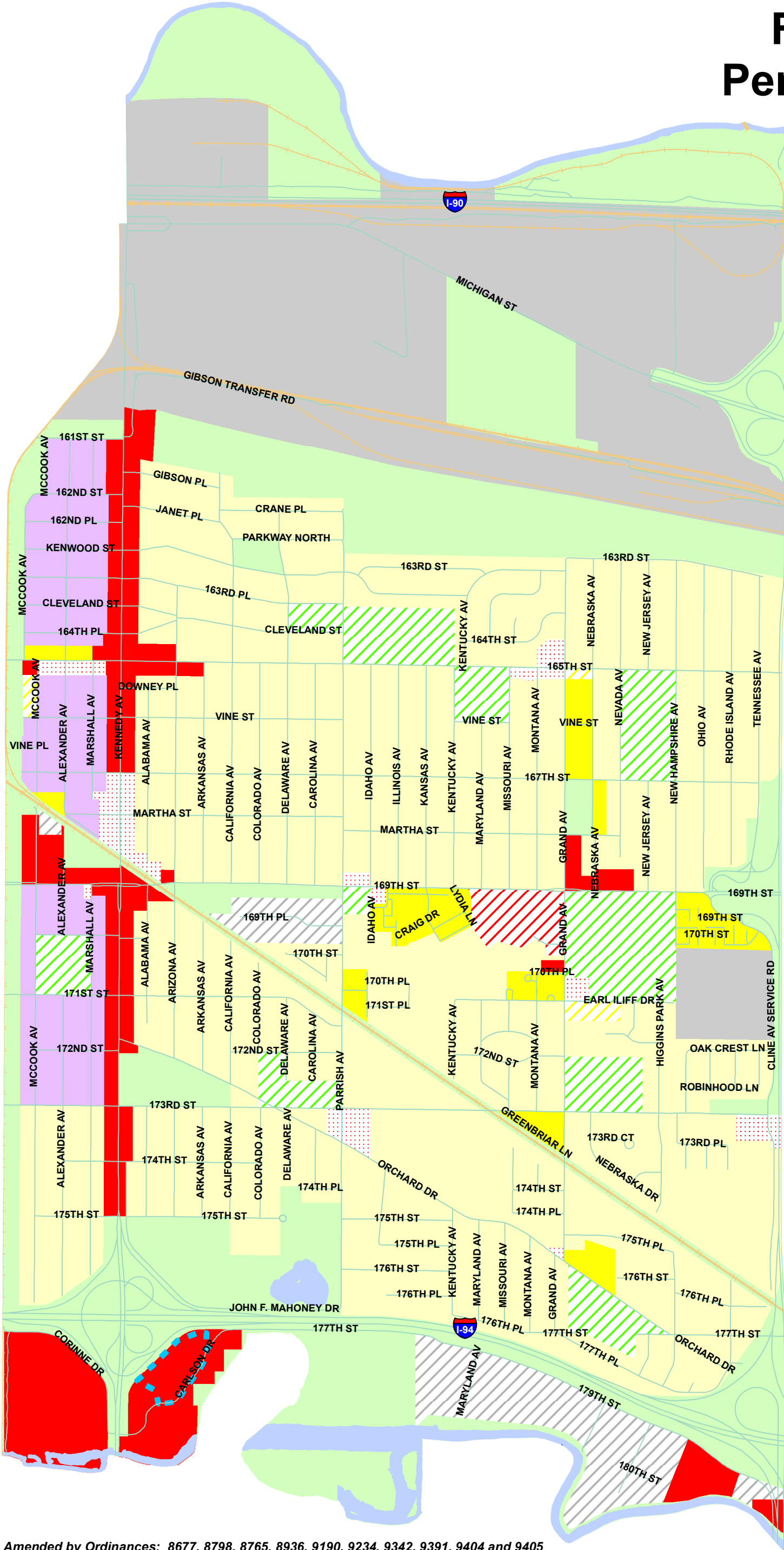




# Hessville Planning District VI

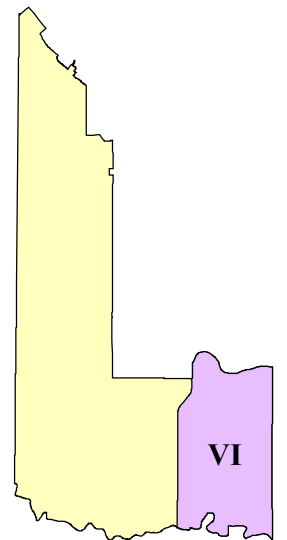
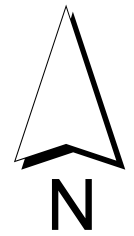
## Final Zoning Map Per Ordinance 8514



— Street Centerlines  
 — Rail Centerlines  
 — Rivers & Lakes

**Zoning**

- OX-LAN
- R1
- R1-U
- R2
- R3
- R4
- C1
- C2
- C3
- C4
- I1
- I2
- S1
- S2
- S3
- PUD



Amended by Ordinances: 8677, 8798, 8765, 8936, 9190, 9234, 9342, 9391, 9404 and 9405

Effective date October 21, 2003.  
Please note: This is not the official zoning map.  
The official zoning map is located in the Zoning  
Office, Room 135, at City Hall, Hammond, IN